










**GALLOWES RUN WATERSHED
RESTORATION AND
PROTECTION PLAN**

**FIGURE 3-1
BASE MAP**

- LEGEND**
-  GALLOWES RUN WATERSHED
 -  STREAMS
 -  PENNSYLVANIA CANAL
 -  WATER BODIES
 -  LOCAL ROADS
 -  STATE ROADS
 -  MUNICIPAL BOUNDARIES
 -  STATE GAME LANDS
 -  SCHOOLS

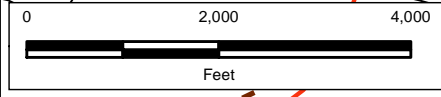
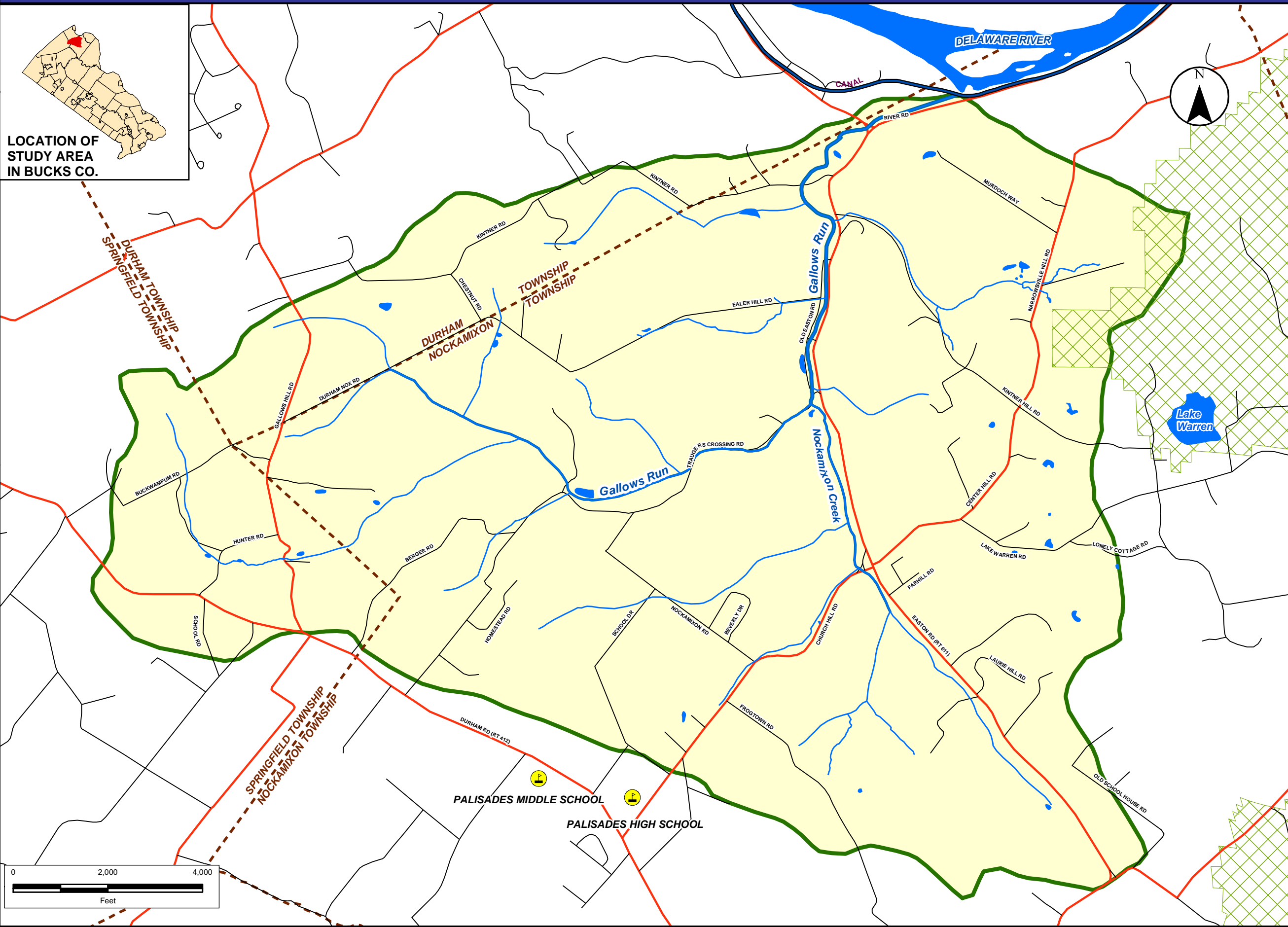
Prepared For:
**Gallows Run
Watershed
Association**

NOTES:
Portions of this map were generated from the existing data sources as listed below. These existing data were utilized for base mapping purposes and are shown for spatial reference only.

DATA SOURCES:
Watershed - PADEP, modified by Borton-Lawson
Municipal Boundaries - PennDOT
Roads - PennDOT (Modified by Borton-Lawson)
Streams - PADEP
Water Bodies - Derived from USFWS Wetlands Data
(Note: does not include small water bodies outside the watershed)
State Gamelands - PADEP
Delaware River - USFWS NWI Data
Canal - Digitized by Borton-Lawson



PREPARED BY: WSB CHECKED BY:
DATE: 7/20/2005 PROJECT NO.: 2004-1571-00



FILE: \\WBData\Projects\2004\1571\01\DATA\GIS\ArcMap\wshed_gallows-draft.mxd